







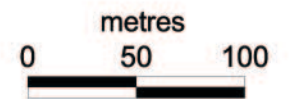
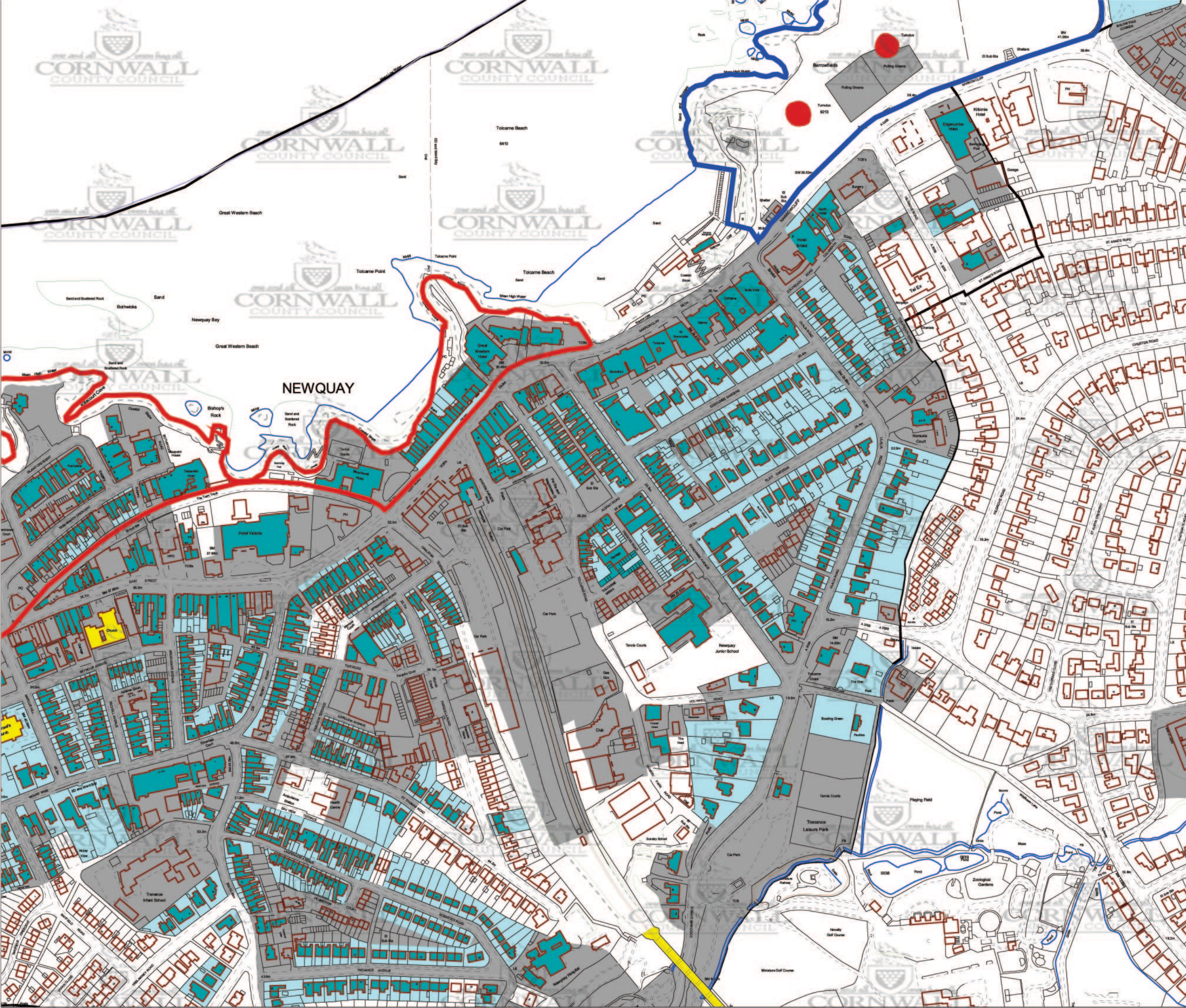


Figure 5b. Surviving historic components

- Key**
-  Primary study area (1933 urban extent)
 -  Area of Local Architectural and Historic Value
 -  Area of Great Historic / Archaeological Value
 -  Scheduled Monument
 -  Listed Building
 -  Other Historic Building
 -  Historic Plot
 -  1933 development extent



CCC licence No. LA076538. All material copyright (c) Cornwall County Council 2002.

Cornwall Archaeological Unit
 Historic Environment
 Cornwall County Council
 (01872) 323603
 cau@cornwall.gov.uk

