






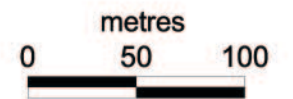
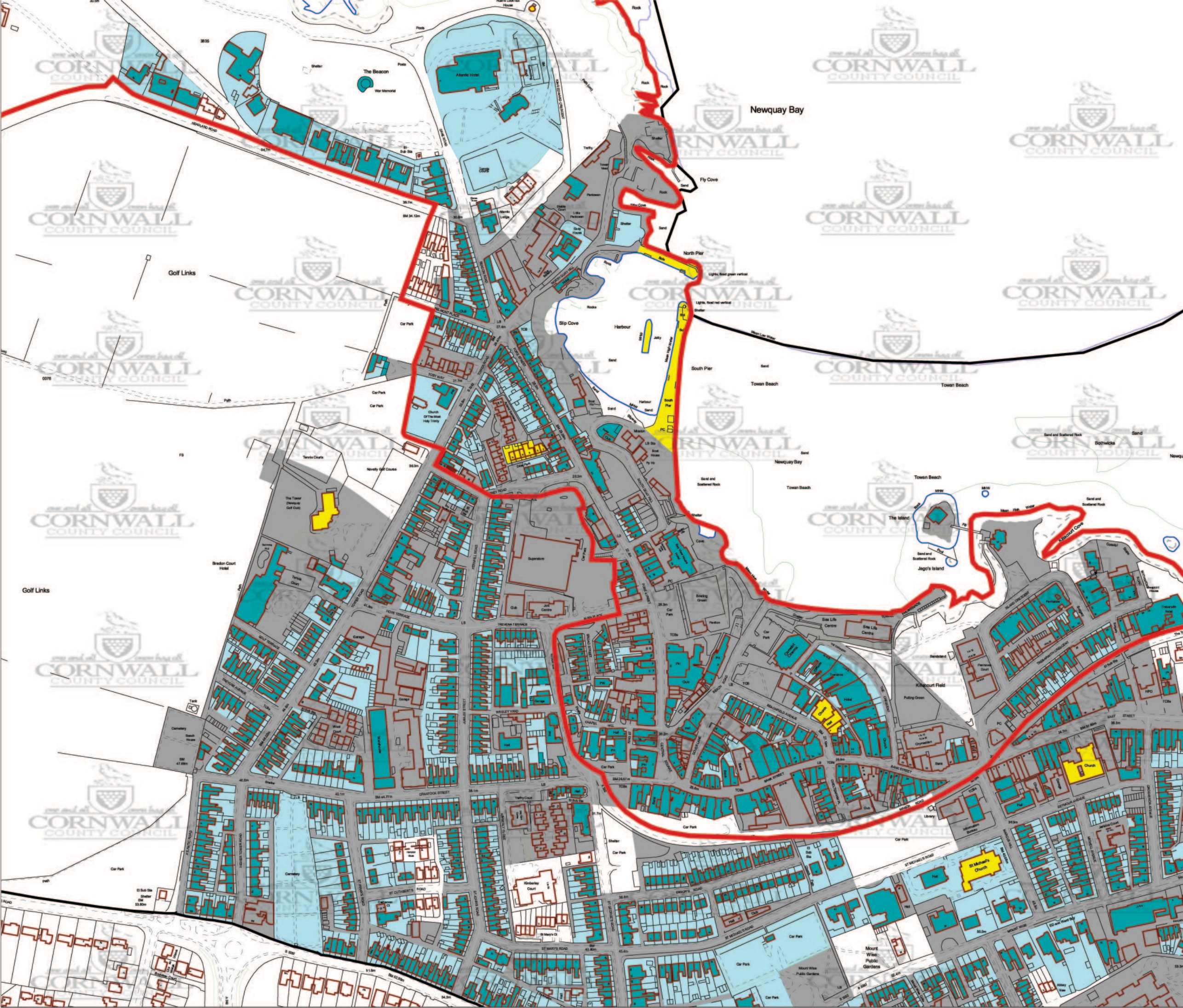


Figure 5a.
Surviving historic
components

Key

-  Primary study area (1933 urban extent)
-  Area of Local Architectural and Historic Value
-  Scheduled Monument
-  Listed Building
-  Other Historic Building
-  Historic Plot
-  1933 development extent



CCC licence No. LA076538. All material copyright (c) Cornwall County Council 2002.

Cornwall Archaeological Unit
Historic Environment
Cornwall County Council
(01872) 323603
cau@cornwall.gov.uk

