
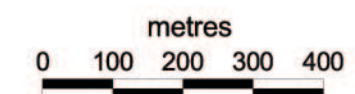
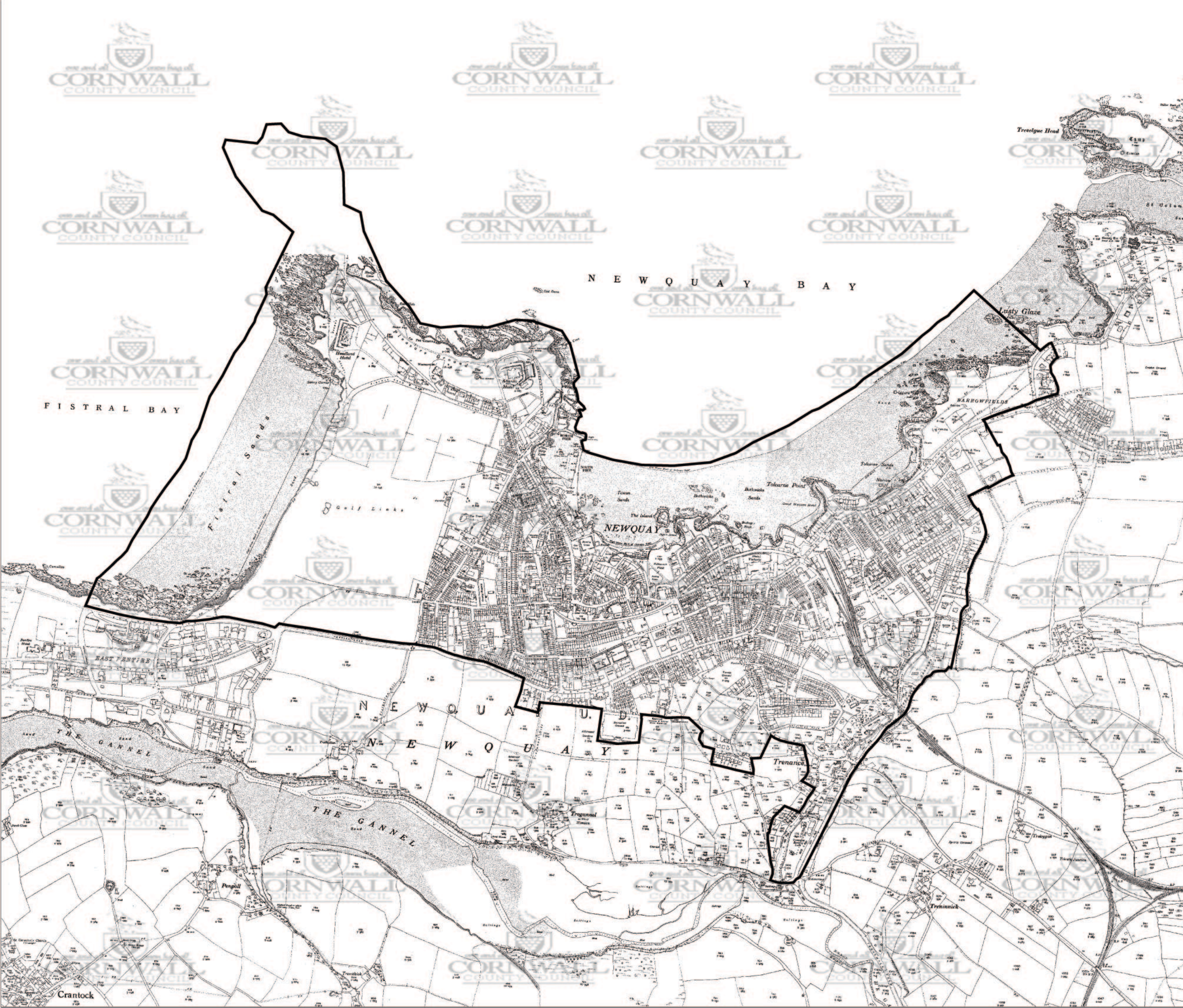


Figure 2.  
Ordnance Survey Revision  
1:2500 (1933)

Key

 Primary study area  
(1933 urban extent)



CCC licence No. LA076538. All material copyright (c)  
Cornwall County Council 2002.

Cornwall Archaeological Unit  
Historic Environment  
Cornwall County Council  
(01872) 323603  
cau@cornwall.gov.uk

