











Figure 4.
Historic settlement
topography

Key

-  Primary Study Area (1933 urban extent)
-  Early road
-  Stream
-  Mineral Tramway
-  Early harbour
-  Central square - focal point of Towan Blystra
-  Pre-urban settlement extent (to mid 19th century)
-  19th century harbour
-  Urban expansion (late 19th - early 20th century)
-  Open grassland



metres



CCC licence No. LA076538. All material copyright (c) Cornwall County Council 2012.

Cornwall Archaeological Unit
Historic Environment
Cornwall County Council
(01872) 323603
cau@cornwall.gov.uk

